

No. RO/VJA/Misc 24B/Access/Utility/816

Government of India

Ministry of Road Transport & Highways

Regional Office, Vijayawada

Door No.38-2-3/2, Gorledalapanna Veedhi, Near American Hospital, Punnammithota
Vijayawada-520010. Tele: 0866-2970220 ; Fax: 0866-2571985

Dated 06.02.2018

Invitation of Public Comments

Sub: Proposal of M/s Vodafone Mobile services Limited for laying Telecom Cables/OFC/Ducts from Km.1350/200 to 1352/600 of Kolkata-Chennai section of NH-16 (Old NH-5) & Road crossings at Km. 1350/200, Km. 1351/300 & Km.1351/400 of NH16 at Racherlapadu Village, Kodavalur Mandal, SPSR Nellore District in the State of Andhra Pradesh - reg.

Please find enclosed herewith the proposal in accordance with Ministry's latest guidelines dated 22.11.2016 forwarded by PD, NHAI, PIU, Nellore for laying Telecom Cables/OFC/Ducts from Km.1350/200 to 1352/600 of Kolkata-Chennai section of NH-16 (Old NH-5) & Road crossings at Km. 1350/200, Km. 1351/300 & Km.1351/400 of NH16 at Racherlapadu Village, Kodavalur Mandal, SPSR Nellore District in the State of Andhra Pradesh

2. As per the guidelines, issued by the Ministry vide Circular No.RW/NH-33044/29/2015/S&R(R) dated 22.11.16, the proposal for accommodation of utility services along and across National Highways shall be put out in the public domain for 30 days for seeking claims and objections on grounds of public inconvenience, safety and general public interest.

3. In view of the above, comments of the public on the above mentioned proposal is invited on the address mentioned below:

The Regional Officer,
Ministry of Road Transport and Highways,
Gorle Dalappana Veedhi,
Near American Hospital, Punnami Thota,
Vijayawada - 520010
Email id: romorthvijayawada@gmail.com

Encl:As above


Yours faithfully,



(Abhinav Kumar)
Executive Engineer
For Regional Officer

Copy to:

- 1) Senior Technical Director, NIC for uploading on the Ministry's website.
- 2) M/s. Vodafone Mobile services Limited.



भारतीय राष्ट्रीय राजमार्ग प्राधिकरण

(सड़क परिवहन और राजमार्ग मंत्रालय)

National Highways Authority of India

(Ministry of Road Transport & Highways)

परियोजना कार्यान्वयन इकाई, वैपाय रोड जंक्शन एवं ओल्ड जि.एन्.टि. रोड, वेदायापालेम, नेल्लूर - 524 004 एस.पि.एस.आर. नेल्लूर जिल्ला, आंध्र प्रदेश.

PROJECT IMPLEMENTATION UNIT, Bypass Road Junction with old GNT Road, Vedayapalem, Nellore - 524 004. SPSR Nellore Dist., A.P.

दूरभाष / Phone : 0861-2366040

फैक्स / Fax : 0861-2366050

ई-मेल / E-mail : nei@nhai.org

nhainel@gmail.com

Ref: 1200/OFC/NHAI/PIU/NELLORE/2017-25945

Date : 11/12/2017

To

The Regional Officer
Ministry of Road Transport and Highways
Regional Office,
#38-2-3/2, Gorle Dalpanna Veedhi,
Near American Hospital, Punnamma Thota,
Vijayawada - 520 010, A.P.,



Dear Sir,

Sub: Granting of Right of Way permission for laying Telecom Cables/OFC/Ducts on National Highways from Km 1350/200 to 1352/600 of NH16 (Old NH5) & Road crossings at Km 1350/200, Km 1351/300 & Km 1351/400 of NH16 at Racherlapadu Village, Kodavalur Mandal, SPSR Nellore District on Kolkata-Chennai section in the state of Andhra Pradesh - re-submission - Reg.

Ref : MORTH, RO, Lr. No.: RO/VJA/Misc-24B/Access/Utility/8/568 on Dt 22.11.2017

With reference to the letter cited above, it is submitted that the proposal duly complying the observations with Para-wise comments as mentioned below for Granting of Right of Way permission for laying Telecom Cables/OFC/Ducts on National Highways from Km 1350/200 to 1352/600 of NH16 (Old NH5) & Road crossings at Km 1350/200, Km 1351/300 & Km 1351/400 of NH16 at Racherlapadu Village, Kodavalur Mandal, SPSR Nellore District on Kolkata-Chennai section in the state of Andhra Pradesh.

1. Revised calculating sheet for calculating the license fee charges for the diameter of utility of 100mm.
2. License fee estimate and performance bank guarantee for utility crossings of 3nos.
3. Revised certificate stating that confirmed all the standard conditions of MORTH circular No. RW/NH-33044/29/2015 S&R (R)99 dated 22.11.2016 are satisfied.
4. Inspection report duly certified by the undersigned.

Since, the proposal under consideration is satisfying all the requirements as stipulated in the MORTH circular No. RW/NH-33044/29/2015 S&R (R) 99 dated 22.11.2016, it is herewith recommended for Granting of Right of Way permission for laying Telecom Cables/OFC/Ducts on National Highways from Km 1350/200 to 1352/600 of NH16 (Old NH5) & Road crossings at Km 1350/200, Km 1351/300 & Km 1351/400 of NH16 at Racherlapadu Village, Kodavalur Mandal, SPSR Nellore District on Kolkata-Chennai section in the state of Andhra Pradesh.

Thanking you,

Yours faithfully

Encl: As above.

(A.V. Rao)

Dy. General Manager (Tech) &
Project Director
NHAI, PIU, Nellore

निगमित कार्यालय : जी-5 एवं 6, सेक्टर-10, द्वारका, नई दिल्ली- 110 075, वेब साइट : <http://www.nhai.org>

Corporate Office : Plot No. G-5 & 6, Sector - 10, Dwarka, New Delhi - 110 075, Website : <http://www.nhai.org>

PROPOSED OFC CABLE ROUTE
FROM Km 1353/000 to 1350/000 OF
NH-16(OLD NH5) ON
("CHENNAI-VIJAYAWADA" SECTION)
ON LHS



Km 1351/000

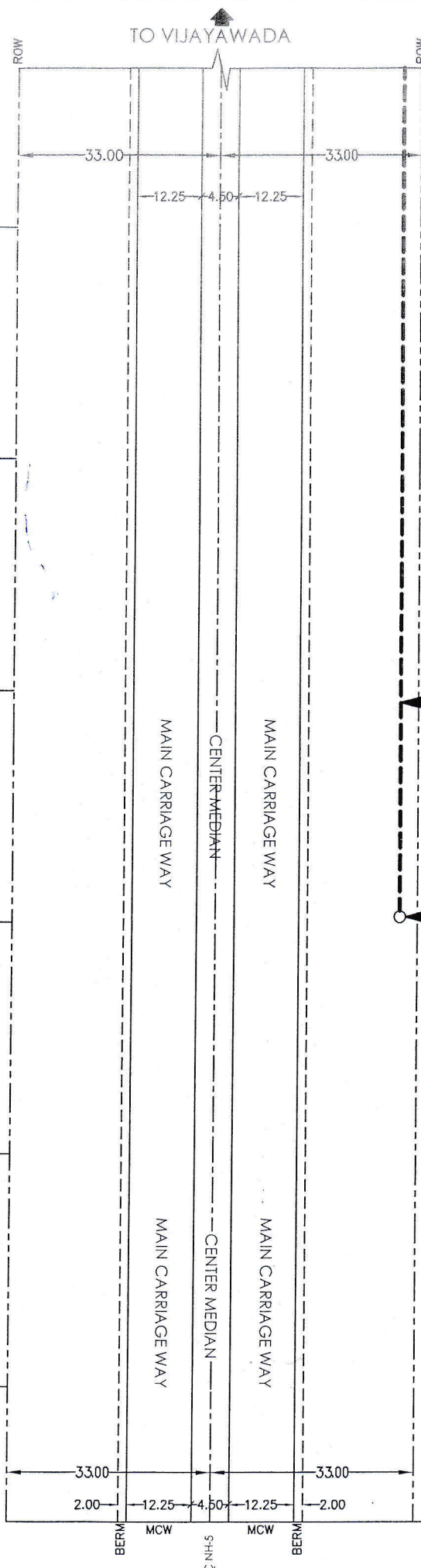
Km 1352/200

Km 1352/400

Km 1352/600

Km 1352/800

Km1353/000



PROPOSED
OFC LINE

PROPOSED
OFC LINE
@Km1352/600

Ala
Project Director
NHAI, PIU, Nellore.

LEGEND:-

ROAD BOUNDARY(ROW)	-----
MAIN CARRIAGEWAY	=====
BERM	-----
CENTER LINE OF ROAD	-----
PROPOSED OFC ROUTE	-----
CULVERT/BRIDGE	
MEDIAN OPENING	
EXISTING CABLE STONE	□

SCALE:-
ALONG- 1:2500
ACROSS-NTS

ALL DIMENSIONS ARE IN METERS

TO CHENNAI

PROPOSED OFC CABLE ROUTE
FROM Km 1353/000 to 1350/000 OF
NH-16(OLD NH5) ON
("CHENNAI-VIJAYAWADA" SECTION)
ON LHS

Km 1351/000

Km 1351/200

GAMESA
FACTORY

Km 1351/400

Km 1351/600

Km 1351/800

Km 1352/000

TO VIJAYAWADA

33.00

33.00

SERVICE ROAD

SERVICE ROAD

12.25

4.50

12.25

SERVICE ROAD

MAIN CARRIAGE WAY

CENTER MEDIAN

MAIN CARRIAGE WAY

MAIN CARRIAGE WAY

CENTER MEDIAN

MAIN CARRIAGE WAY

33.00

33.00

2.00

12.25

4.50

12.25

2.00

BERM

MCW

MCW

BERM

TO CHENNAI

CROSSING
@Km 1351/300CROSSING
@Km 1351/400PROPOSED
OFC LINE

Alag
Project Director
NHAI, PIU, Nellore,

LEGEND:-



ROAD BOUNDARY(ROW) -----

MAIN CARRIAGEWAY =====

BERM -----

CENTER LINE OF ROAD -----

PROPOSED OFC ROUTE -----

CULVERT/BRIDGE MEDIAN OPENING EXISTING CABLE STONE 

SCALE:-
ALONG-1:2500
ACROSS-NTS

ALL DIMENSIONS ARE IN METERS

PROPOSED OFC CABLE ROUTE
FROM Km 1353/000 to 1350/000 OF
NH-16(OLD NH5) ON
("CHENNAI-VIJAYAWADA" SECTION)
ON LHS

Km 1350/000

Km 1350/200

Km 1350/400

Km 1350/600

Km 1350/800

Km 1351/000

TO VIJAYAWADA

CROSSING
@Km 1350/300PROPOSED
OFC LINE

Alas
Project Director
NHAI, PIU, Nellore.

LEGEND:-

ROAD BOUNDARY(ROW)	----
MAIN CARRIAGEWAY	=====
BERM	-----
CENTER LINE OF ROAD	-----
PROPOSED OFC ROUTE	-----
CULVERT/BRIDGE	
MEDIAN OPENING	
EXISTING CABLE STONE	◻

SCALE:-
ALONG-1:2500
ACROSS-NTS

ALL DIMENSIONS ARE IN METERS

